

SEZIONE 1

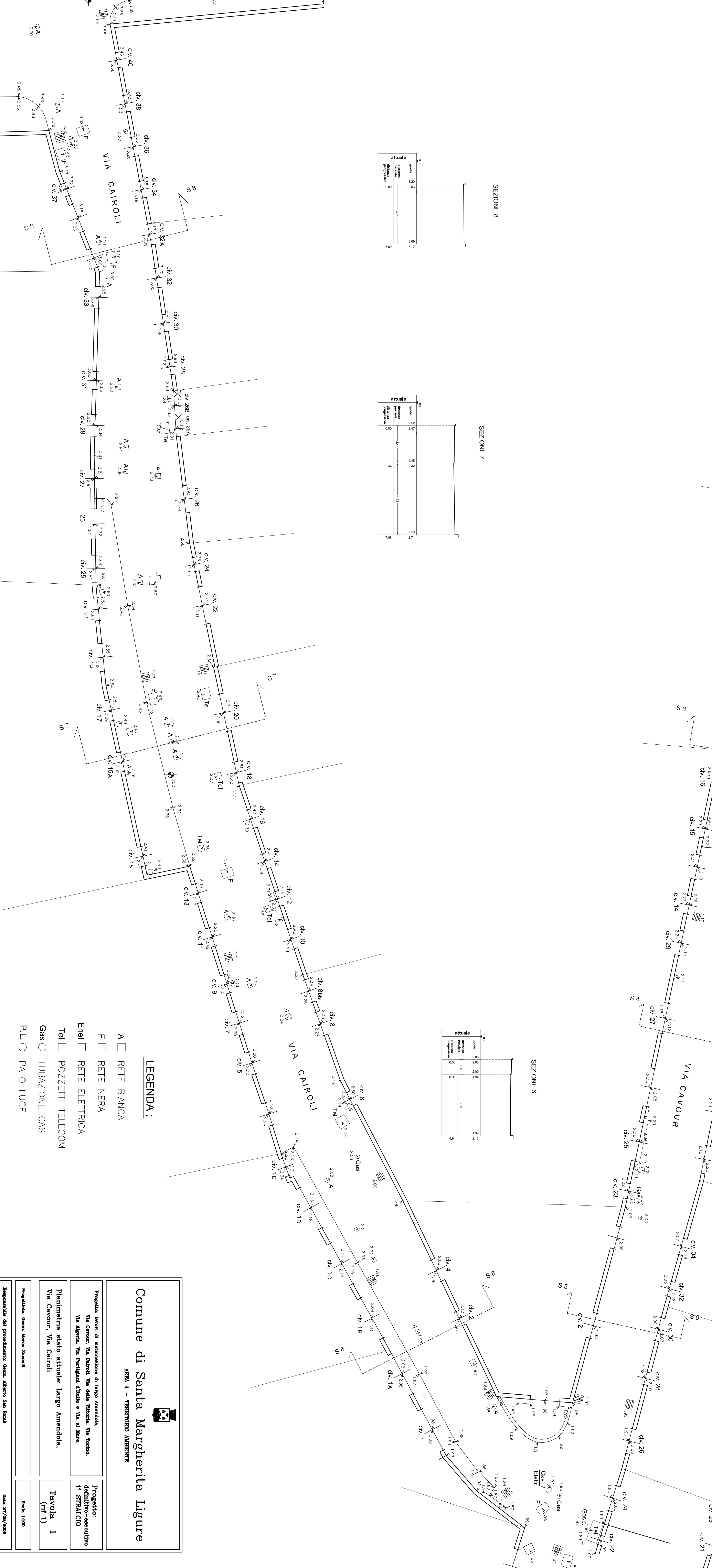
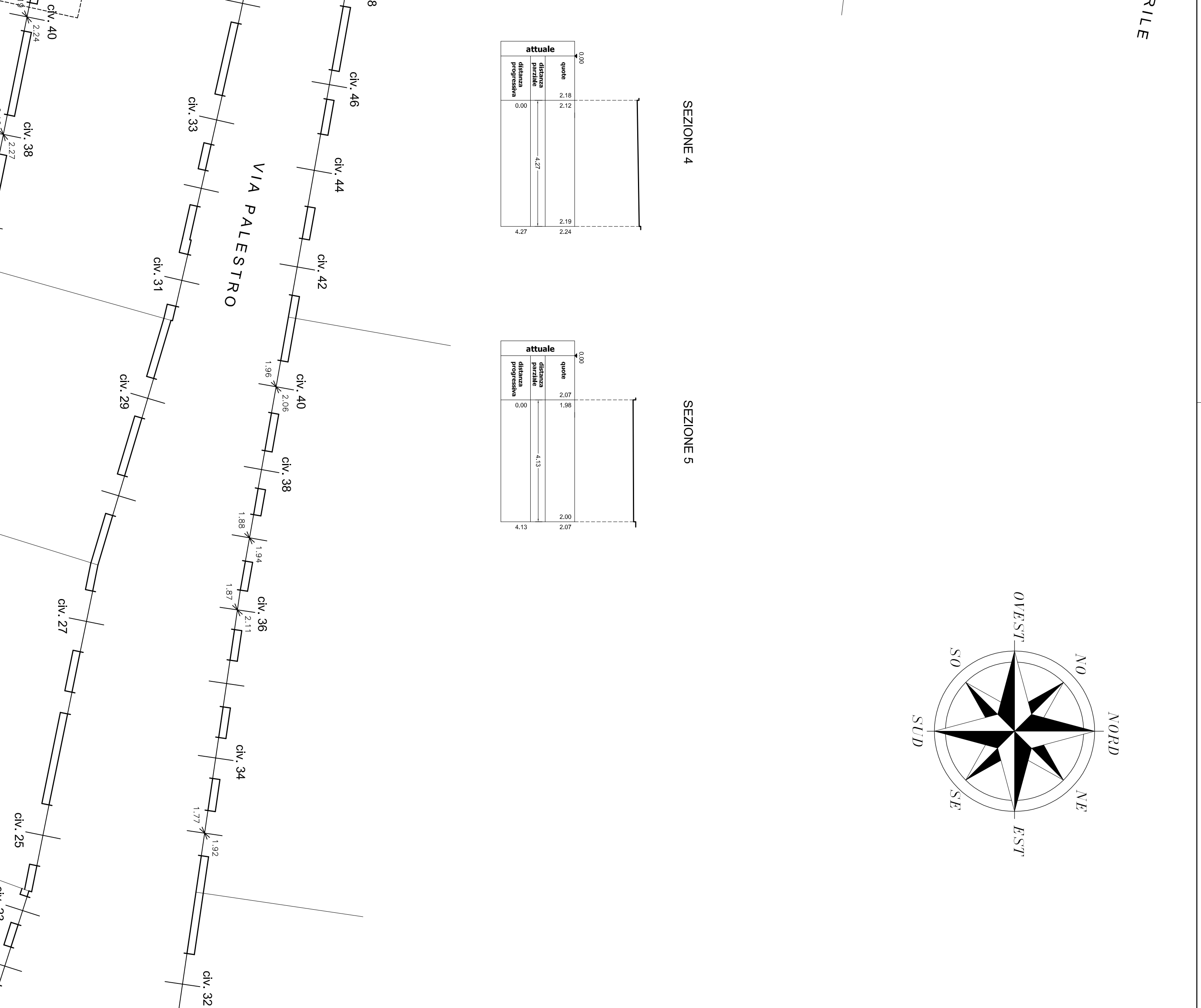
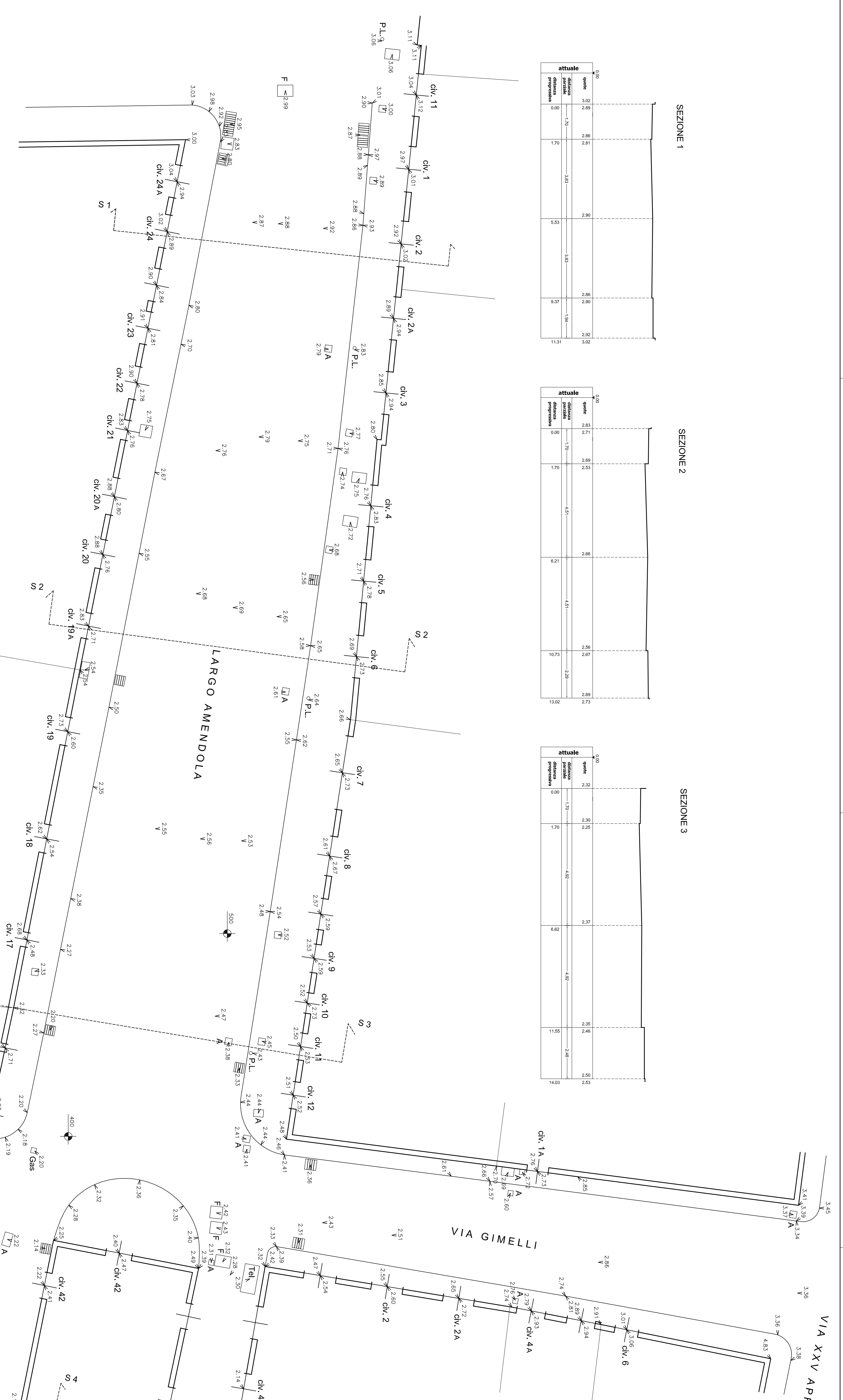
Atte	Atte	Atte	Atte	Atte	Atte	Atte	Atte	Atte	Atte
0.00	0.00	0.00	0.00	0.00	0.00	0.00	0.00	0.00	0.00
0.00	0.00	0.00	0.00	0.00	0.00	0.00	0.00	0.00	0.00
0.00	0.00	0.00	0.00	0.00	0.00	0.00	0.00	0.00	0.00
0.00	0.00	0.00	0.00	0.00	0.00	0.00	0.00	0.00	0.00

SEZIONE 2

Atte	Atte	Atte	Atte	Atte	Atte	Atte	Atte	Atte	Atte
0.00	0.00	0.00	0.00	0.00	0.00	0.00	0.00	0.00	0.00
0.00	0.00	0.00	0.00	0.00	0.00	0.00	0.00	0.00	0.00
0.00	0.00	0.00	0.00	0.00	0.00	0.00	0.00	0.00	0.00
0.00	0.00	0.00	0.00	0.00	0.00	0.00	0.00	0.00	0.00

SEZIONE 3

Atte	Atte	Atte	Atte	Atte	Atte	Atte	Atte	Atte	Atte
0.00	0.00	0.00	0.00	0.00	0.00	0.00	0.00	0.00	0.00
0.00	0.00	0.00	0.00	0.00	0.00	0.00	0.00	0.00	0.00
0.00	0.00	0.00	0.00	0.00	0.00	0.00	0.00	0.00	0.00
0.00	0.00	0.00	0.00	0.00	0.00	0.00	0.00	0.00	0.00



- LEGENDA:**
- A RETE BIANCA
 - F RETE NERA
 - E RETE ELETTRICA
 - T POZZETTI TELECOM
 - G TUBAZIONE GAS
 - P.L. PALO LUCE

Comune di Santa Margherita Ligure
AREA 4 - TERMINO AMENDOLA

Progetto: Inveri di adattamento di largo Amendola.
 Via Carovè, Via Carovè, Via della Vittoria, Via Torino,
 Via Algeria, Via Farigliani di Sella e Via di Mare.

Progetto: definitivo-esecutivo
I° STRALCIO

Progettista: Studio Manno S.p.A.
 Scala: 1:100

Impugnata dal procedimento: Opus. Albero San Nicola
 Data: 07/09/2008